



In Oldenburg you will find the Institute's premises on the University of Oldenburg's natural sciences campus.

## Deutsches Zentrum für Luft- & Raumfahrt (DLR)

Institute of Technical Thermodynamics

Gebäude A

Carl-von-Ossietzky-Straße 15 |

26129 Oldenburg


☎ +49 (0)441 99906-0

You may reach the premises as follows:


### By Train






- With  the German Railway ([www.bahn.de](http://www.bahn.de)) to Oldenburg Hauptbahnhof. There you can take a car, taxi or the public transportation (see below).

### By Plane

- The  airport Bremen is located 39 km of Oldenburg. From there see take the train to main station Oldenburg.



### By Car

-  → Coming from the north: Take the motorways A29 and A293 to the A28. Take exit 12 Oldenburg-Haarentor and follow the Ammerländer Heerstraße heading out of the city for about 1.2 km. Turn right into Carl-von-Ossietzky-Straße. The free Campus Wechloy car parking lot is located near the Institute's building.
- Coming from the south: From the motorway A28 or A29, take the A28 in the direction of Emden/Leer at the junction Oldenburg-Ost. Take exit 12 Oldenburg-Haarentor and follow the Ammerländer Heerstraße heading out of the city for about 1.4 km. Turn right into Carl-von-Ossietzky-Straße. The free Campus Wechloy car parking lot is located near the Institute's building.
- Coming from the west: Take the motorway A28 and use the exit 10 to Oldenburg-Wechloy. Follow the Ammerländer Heerstraße heading into the city for about 800 meters and turn left into Carl-von-Ossietzky-Straße. The free Campus Wechloy car parking lot is located near the Institute's building.

### By Taxi

- At the  station taxis are available; if not please contact +49 441 32032. Tell the driver to take you to the above mentioned address.

### By Public Transportation

- Take the 306 bus   ("Universität") from bus platform A at the central bus station ZOB (north exit) to the final stop, "Carl-von-Ossietzky-Straße" (approx journey time. 14 minutes; the destination stop is located 30 meters away from the Institute's building).
- Alternative route: Starting at the main railway station take the RegioSBahn light rail service to the next stop, Oldenburg-Wechloy (RS 3 towards "Bad Zwischenahn"). Walk 700 metres on Carl-von-Ossietzky-Straße to the Institute's building.